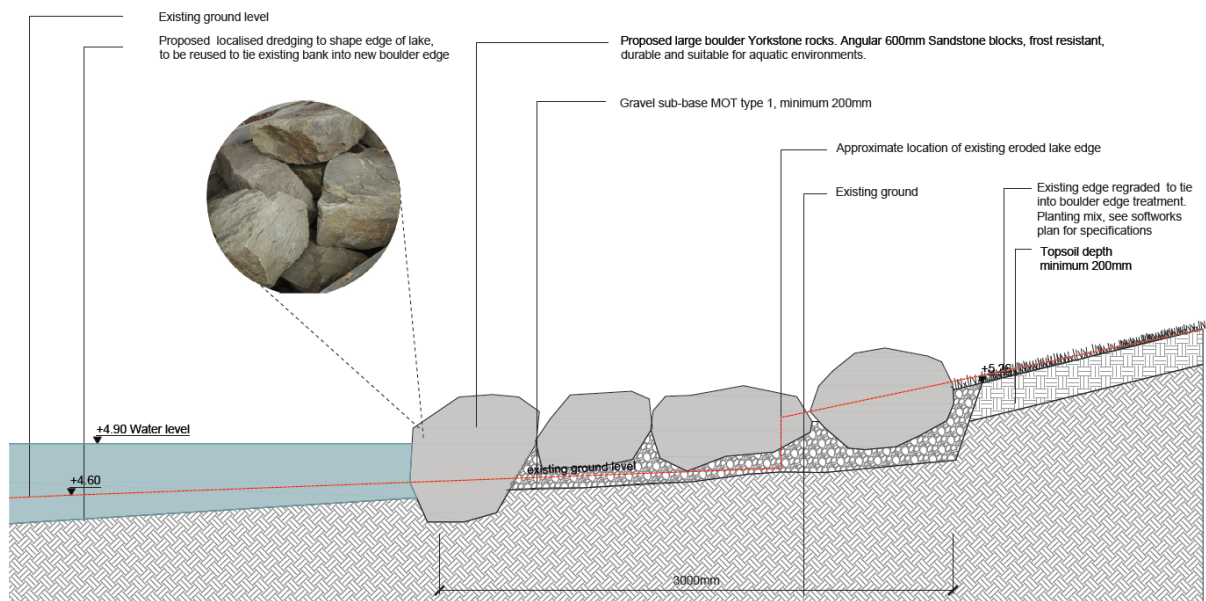


Site Location Plan



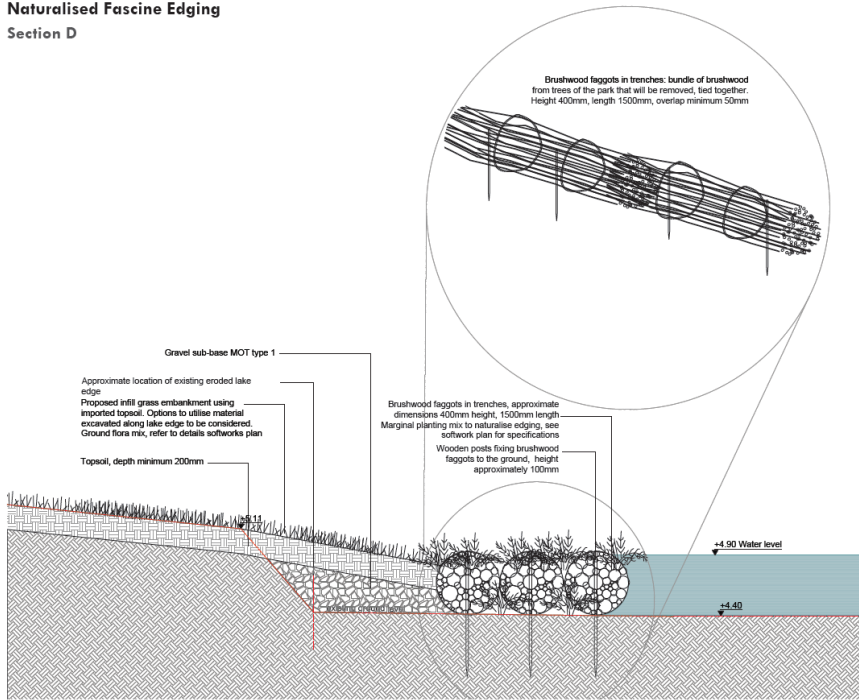
Overall restoration works



Section C - Section through boulder edging

New edging details to southern edge

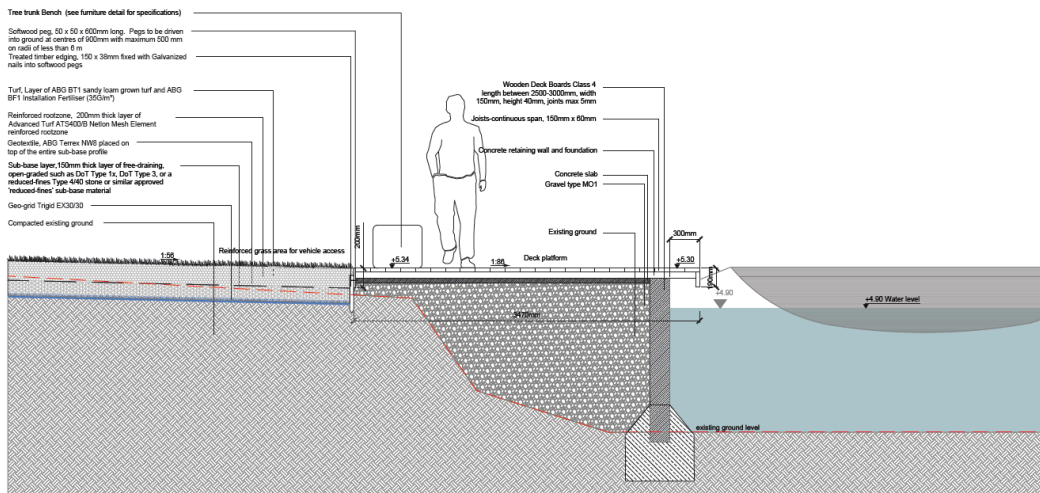
Naturalised Fascine Edging Section D



Section D - Naturalised Edge

Fascine edging details

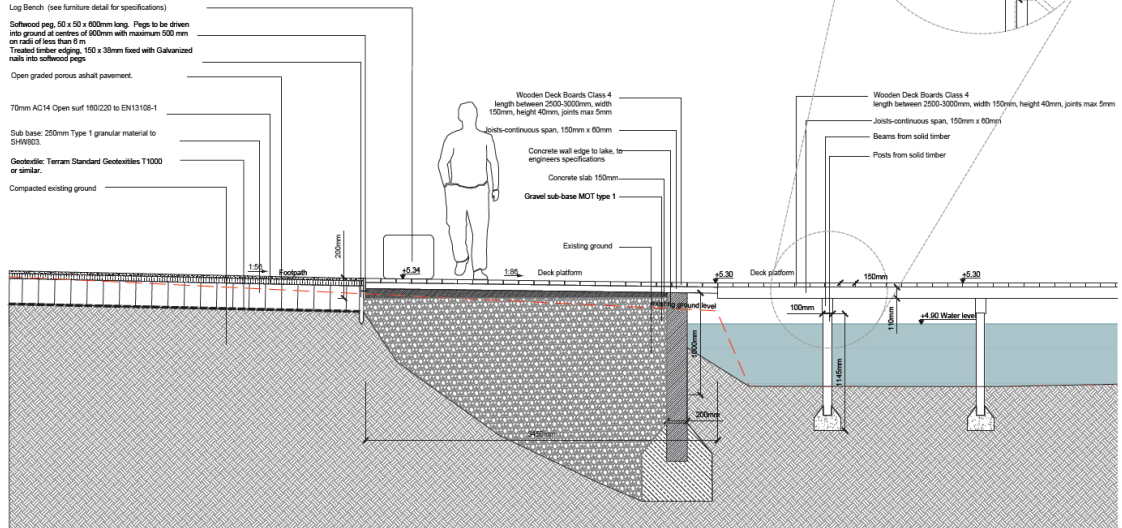
Southern Edge/Boating Area Section Section B



Section B - Section through boating area

Boating area details

Southern Edge/Boating Area Section
Section A



Section A - Section through boating area

Boating area details



Southern Edge Section Location Plan



Illustrative visualisation looking from the southern edge of the lake towards the boating area and island



Illustrative visualisation looking from the Northern edge of the lake towards the viewing platform

Existing Photographs












Southern edge of the lake, location of proposed boating area





Existing path to be realigned

From: SM-NE-Consultations (NE) <consultations@naturalengland.org.uk>
Sent: 09 September 2019 12:52
To: Technical Team (City of Lincoln Council)
Subject: 2019/0690/RG3 Consultation response
Attachments: ufm10.pdf

Dear Sir/Madam

Application ref: 2019/0690/RG3
Our ref: 294317

Natural England has no comments to make on this application.

Natural England has not assessed this application for impacts on protected species. Natural England has published [Standing Advice](#) which you can use to assess impacts on protected species or you may wish to consult your own ecology services for advice.

Natural England and the Forestry Commission have also published standing advice on [ancient woodland and veteran trees](#) which you can use to assess any impacts on ancient woodland.

The lack of comment from Natural England does not imply that there are no impacts on the natural environment, but only that the application is not likely to result in significant impacts on statutory designated nature conservation sites or landscapes. It is for the local planning authority to determine whether or not this application is consistent with national and local policies on the natural environment. Other bodies and individuals may be able to provide information and advice on the environmental value of this site and the impacts of the proposal to assist the decision making process. We advise LPAs to obtain specialist ecological or other environmental advice when determining the environmental impacts of development.

We recommend referring to our SSSI Impact Risk Zones (available on [Magic](#) and as a downloadable [dataset](#)) prior to consultation with Natural England. Further guidance on when to consult Natural England on planning and development proposals is available on gov.uk at <https://www.gov.uk/guidance/local-planning-authorities-get-environmental-advice>

Yours faithfully

Jacqui Salt
Consultations Team
Natural England
Hornbeam House, Electra Way





City of Lincoln Council
Development Control
City Hall Beaumont Fee
Lincoln
LN1 1DF

Our ref: AN/2019/129513/01-L01
Your ref: 2019/0690/RG3
Date: 20 September 2019

Dear Sir/Madam

**Realignment part of footpath, restoration of stone edges to the lake and installation of water aeration equipment and bank side cabinets (3no. compressors each at two locations on the lake edge). Installation of platform for access for boating, a viewing deck, 2no. fishing pegs, 5no. pieces of art and 5no. associated interpretation boards
Boultham Park Lake, Boultham Park Road, Lincoln**

Thank you for your consultation of 5 September 2019 regarding the above application.

The Environment Agency has no objection to the application. Although the site is within Flood Zones 2 and 3 and adjoins a main river (the Witham), we are satisfied that the proposed works are of low vulnerability and will not impact on the river.

Should you require any additional information, or wish to discuss these matters further, please do not hesitate to contact me on the number below.

Yours sincerely

Nicola Farr
Sustainable Places - Planning Advisor

Direct dial 02030 255023
Direct e-mail nicola.farr@environment-agency.gov.uk

UD-4845-2019-PLN

Dear Sir/Madam,

Description of the proposed development:

Realignment part of footpath, restoration of stone edges to the lake and installation of water aeration equipment and bank side cabinets (3no. compressors each at two locations on the lake edge). Installation of platform for access for boating, a viewing deck, 2no. fishing pegs, 5no. pieces of art and 5no. associated interpretation boards.

Address of the proposed development:

Boultham Park Lake, Boultham Park Road, Lincoln, Lincolnshire,

Thank you for the opportunity to comment on the above application. The site is within the Upper Witham Internal Drainage Board district.

The Board's maintained 4600 – Pike Drain runs adjacent to Boultham Park Lake.

Under the terms of the Board's Byelaws, the prior written consent of the Board is required for any proposed temporary or permanent works or structures in, under, over or within the byelaw distance of 6m of the top of the bank of a Board maintained watercourse.

Regards,

Richard Wright

Engineering Services Technician